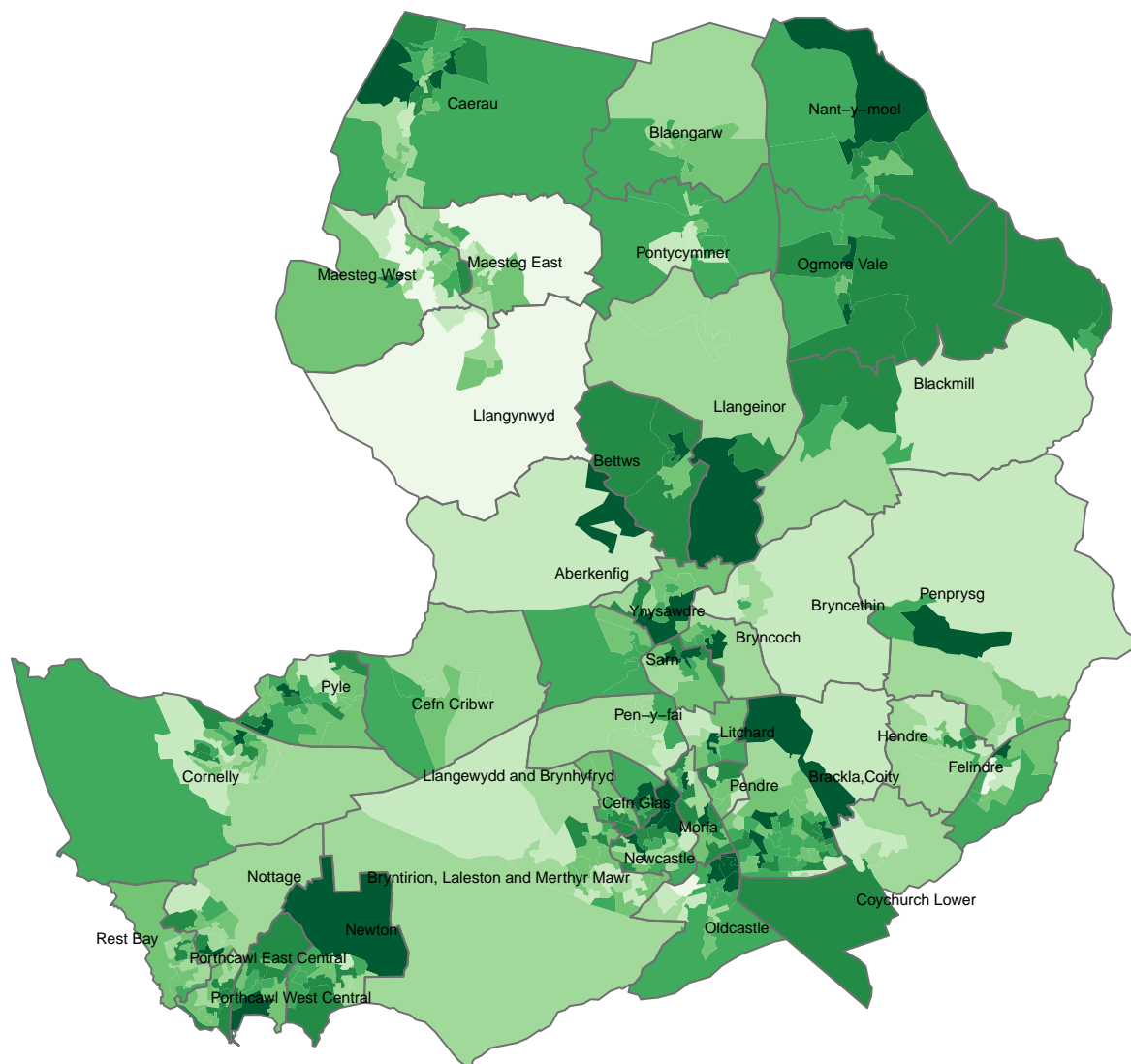


Bridgend

Table: Welsh language skills
KS207WA0009 (No skills in Welsh)



%, 2011 Census

- under 74
- 74 to 78
- 78 to 81
- 81 to 83
- 83 to 86
- 86 to 88
- over 88

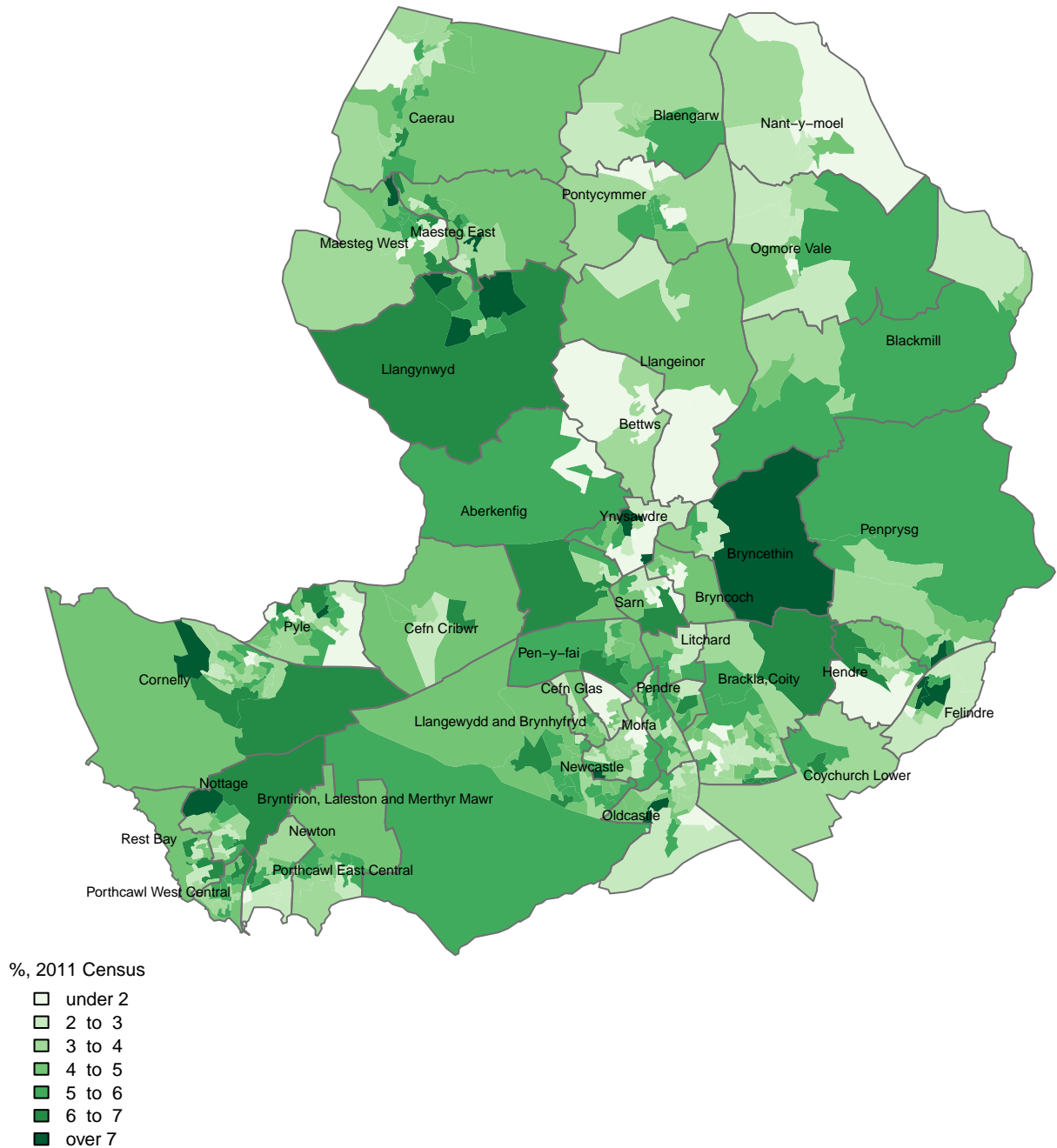
The maps show percentages within Census 2011 output areas, within electoral divisions

Map created by Hywel Jones. Variables KS208WA0022-27 corrected

Contains National Statistics data © Crown copyright and database right 2013; Contains Ordnance Survey data © Crown copyright and database right 2013

Bridgend

Table: Welsh language skills
KS207WA0010 (Can understand spoken Welsh only)



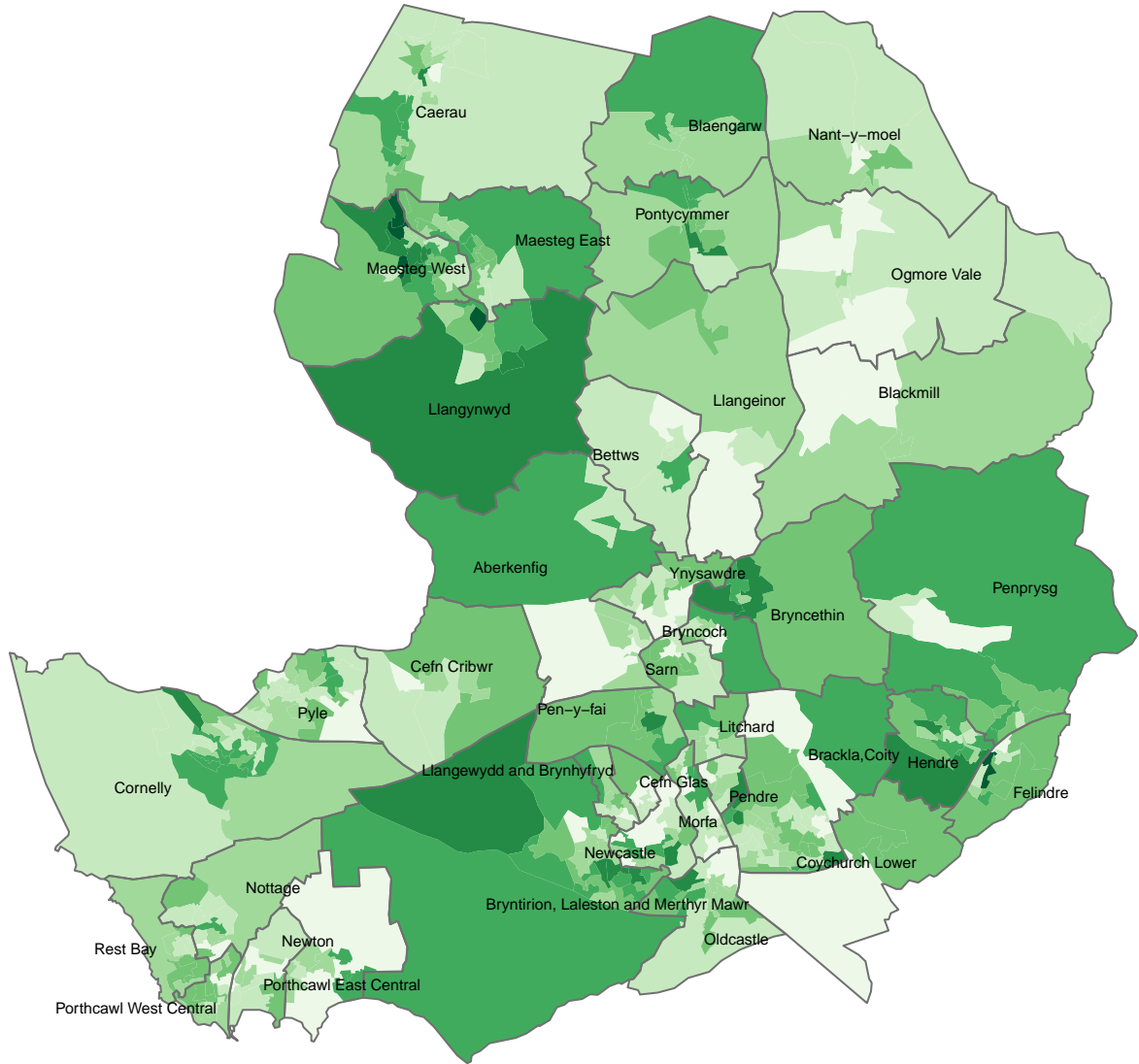
The maps show percentages within Census 2011 output areas, within electoral divisions

Map created by Hywel Jones. Variables KS208WA0022-27 corrected

Contains National Statistics data © Crown copyright and database right 2013; Contains Ordnance Survey data © Crown copyright and database right 2013

Bridgend

Table: Welsh language skills
KS207WA0011 (Can speak Welsh)



%, 2011 Census

- under 6
- 6 to 8
- 8 to 10
- 10 to 12
- 12 to 14
- 14 to 18
- over 18

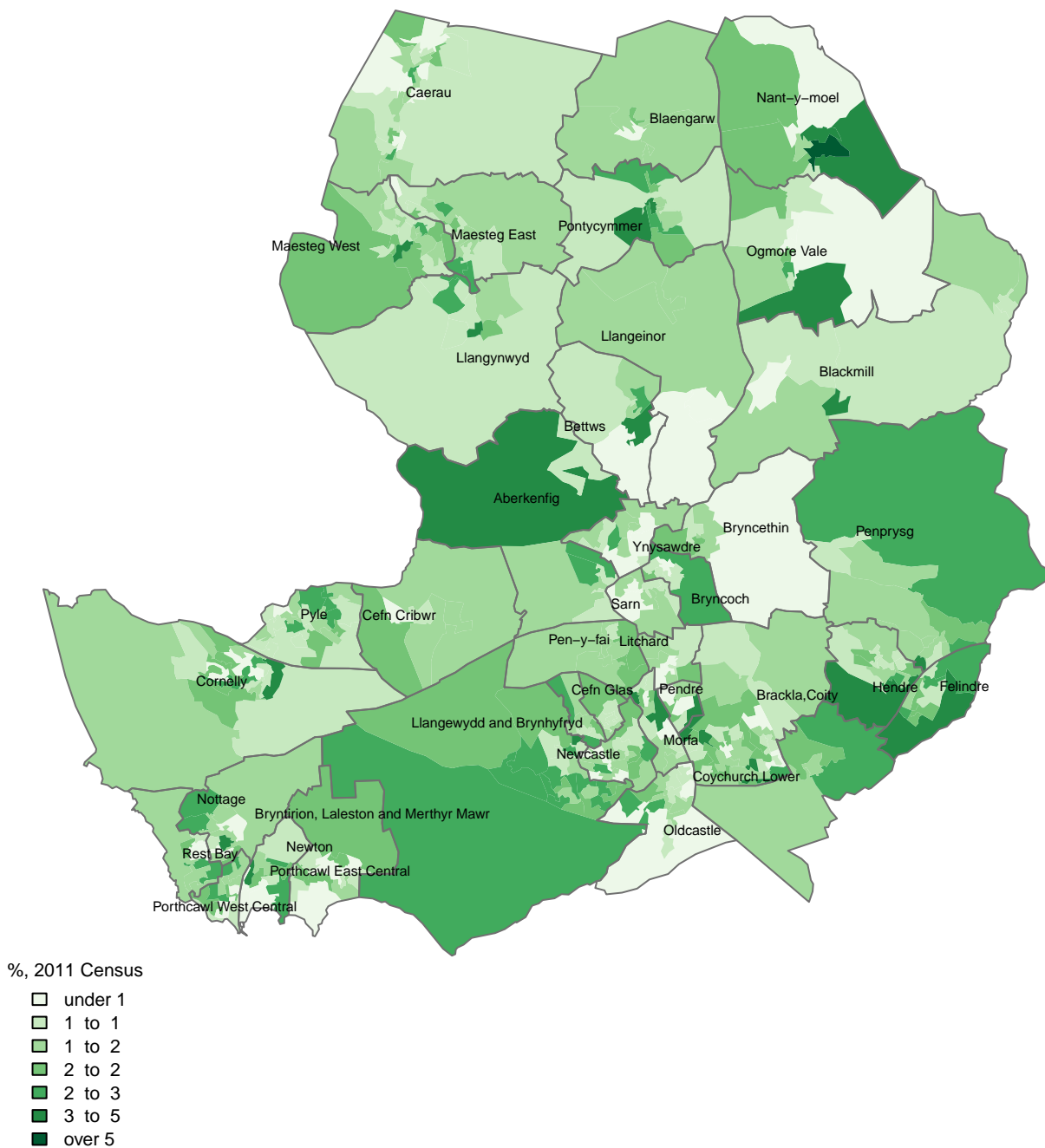
The maps show percentages within Census 2011 output areas, within electoral divisions

Map created by Hywel Jones. Variables KS208WA0022-27 corrected

Contains National Statistics data © Crown copyright and database right 2013; Contains Ordnance Survey data © Crown copyright and database right 2013

Bridgend

Table: Welsh language skills
KS207WA0012 (Can speak but cannot read or write Welsh)



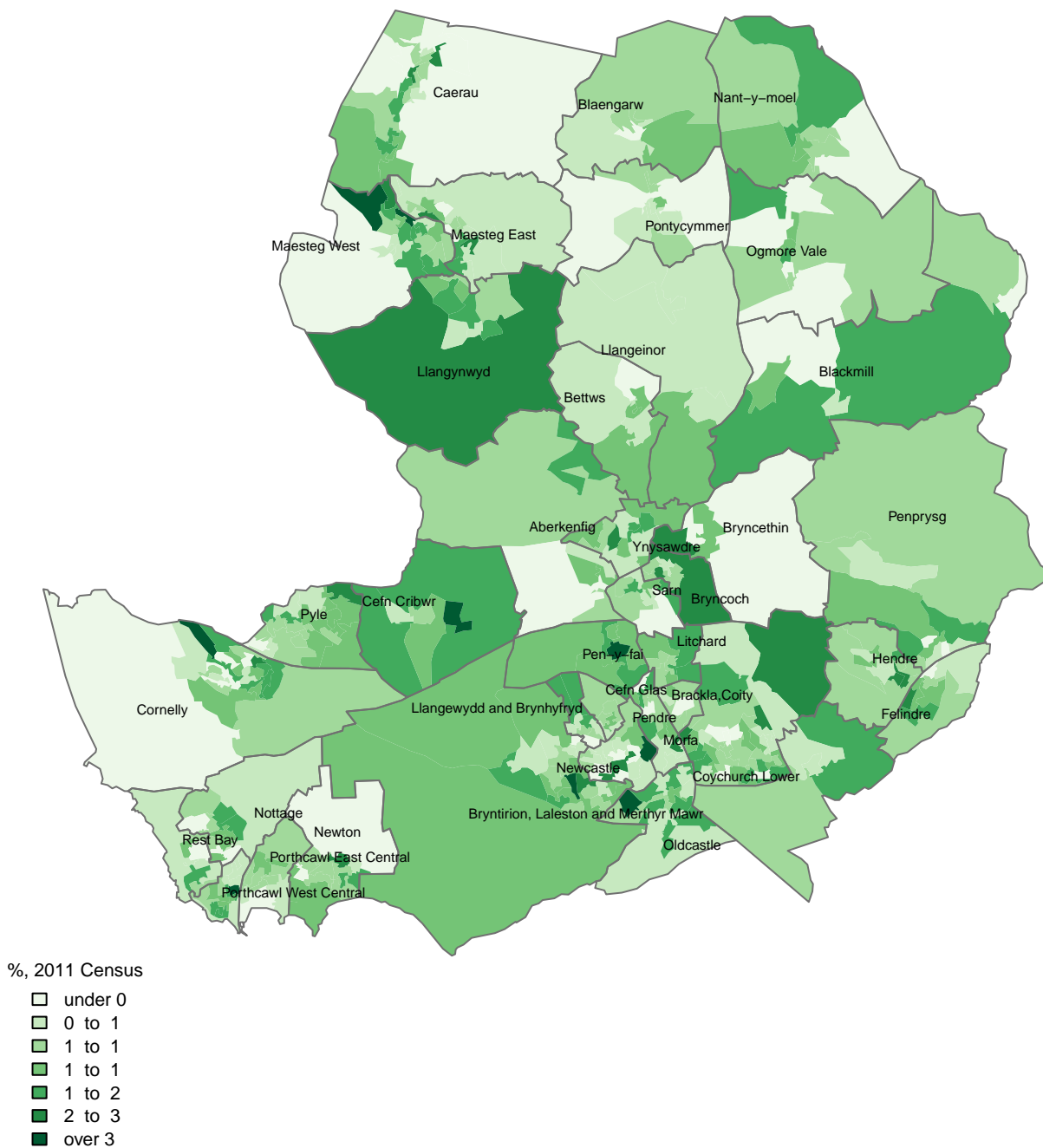
The maps show percentages within Census 2011 output areas, within electoral divisions

Map created by Hywel Jones. Variables KS208WA0022-27 corrected

Contains National Statistics data © Crown copyright and database right 2013; Contains Ordnance Survey data © Crown copyright and database right 2013

Bridgend

Table: Welsh language skills
KS207WA0013 (Can speak and read but cannot write Welsh)



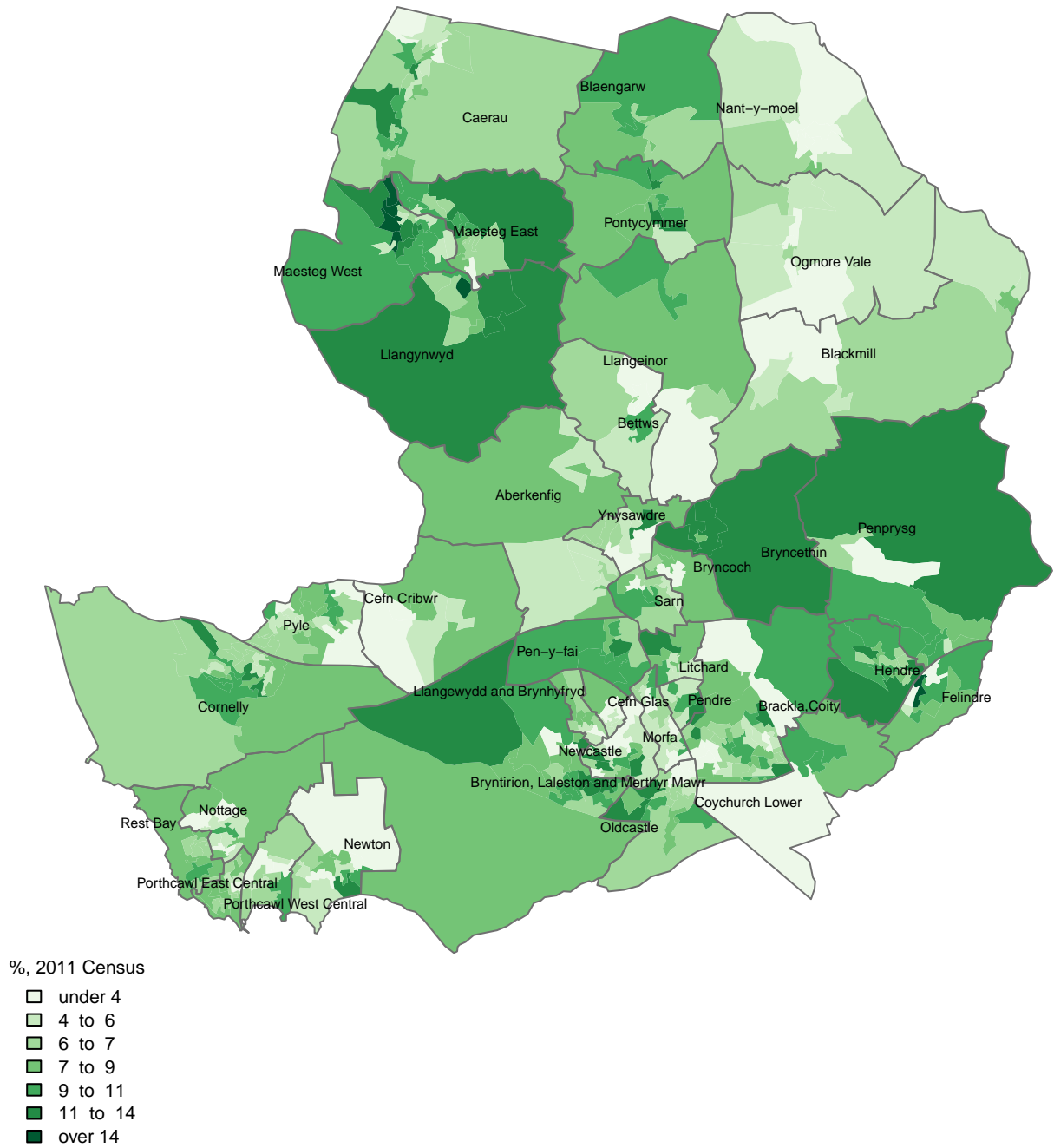
The maps show percentages within Census 2011 output areas, within electoral divisions

Map created by Hywel Jones. Variables KS208WA0022-27 corrected

Contains National Statistics data © Crown copyright and database right 2013; Contains Ordnance Survey data © Crown copyright and database right 2013

Bridgend

Table: Welsh language skills
KS207WA0014 (Can speak, read and write Welsh)



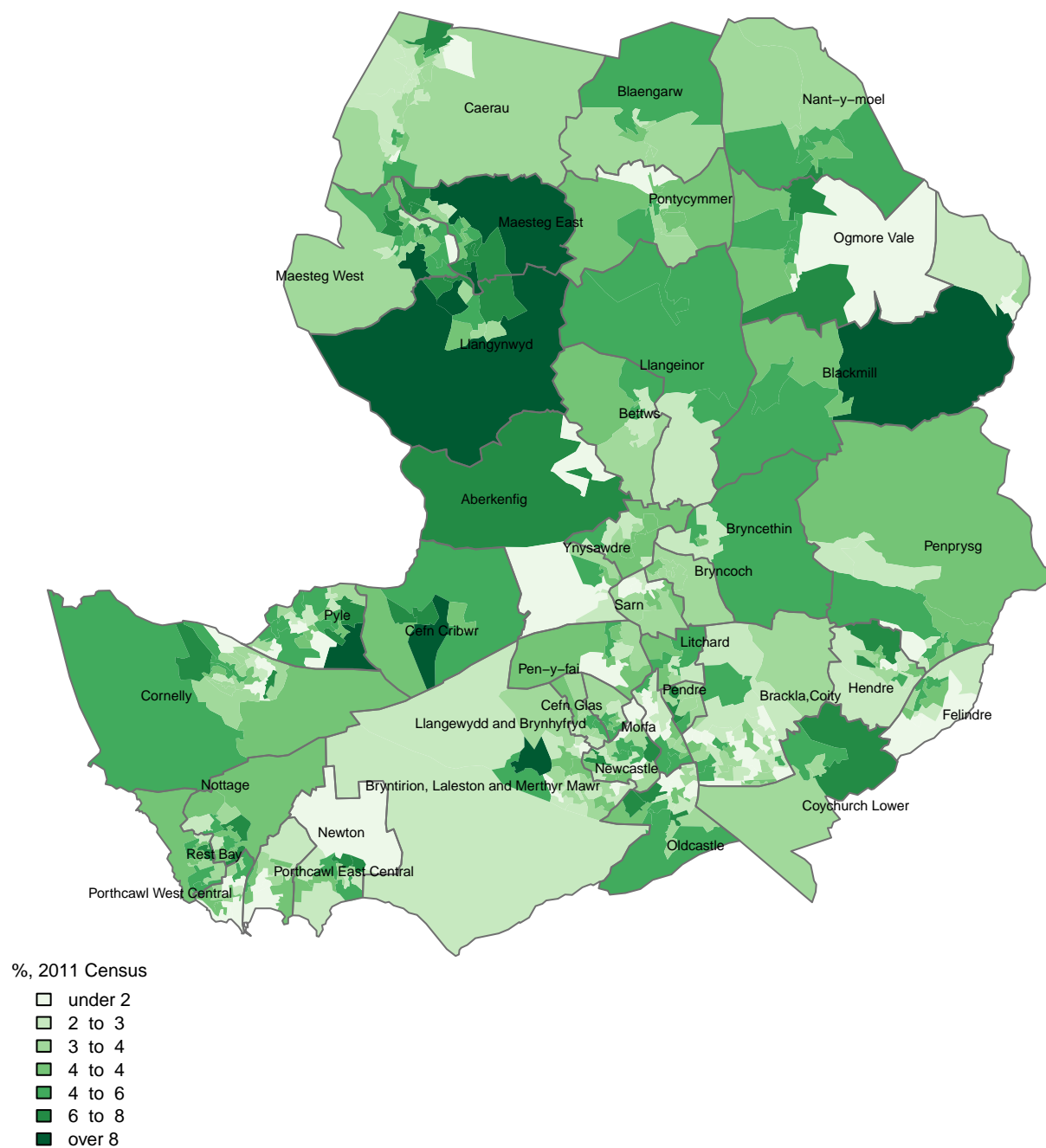
The maps show percentages within Census 2011 output areas, within electoral divisions

Map created by Hywel Jones. Variables KS208WA0022-27 corrected

Contains National Statistics data © Crown copyright and database right 2013; Contains Ordnance Survey data © Crown copyright and database right 2013

Bridgend

Table: Welsh language skills
KS207WA0015 (Other combination of skills in Welsh)



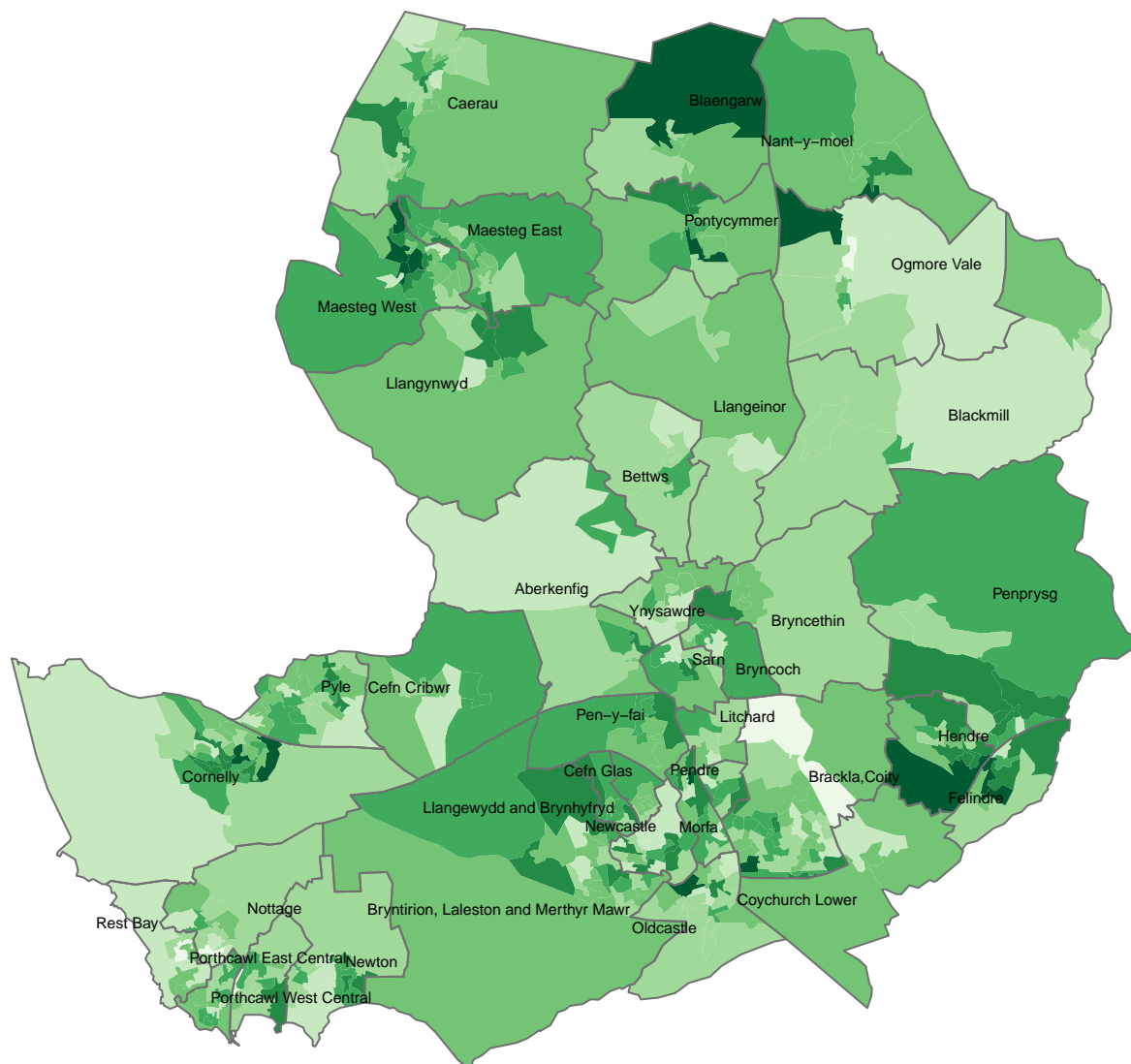
The maps show percentages within Census 2011 output areas, within electoral divisions

Map created by Hywel Jones. Variables KS208WA0022-27 corrected

Contains National Statistics data © Crown copyright and database right 2013; Contains Ordnance Survey data © Crown copyright and database right 2013

Bridgend

Table: Welsh language profile
 KS208WA0022 (Can speak Welsh: Age 3 to 15)



%, 2011 Census

- under 3
- 3 to 15
- 15 to 22
- 22 to 28
- 28 to 35
- 35 to 43
- over 43

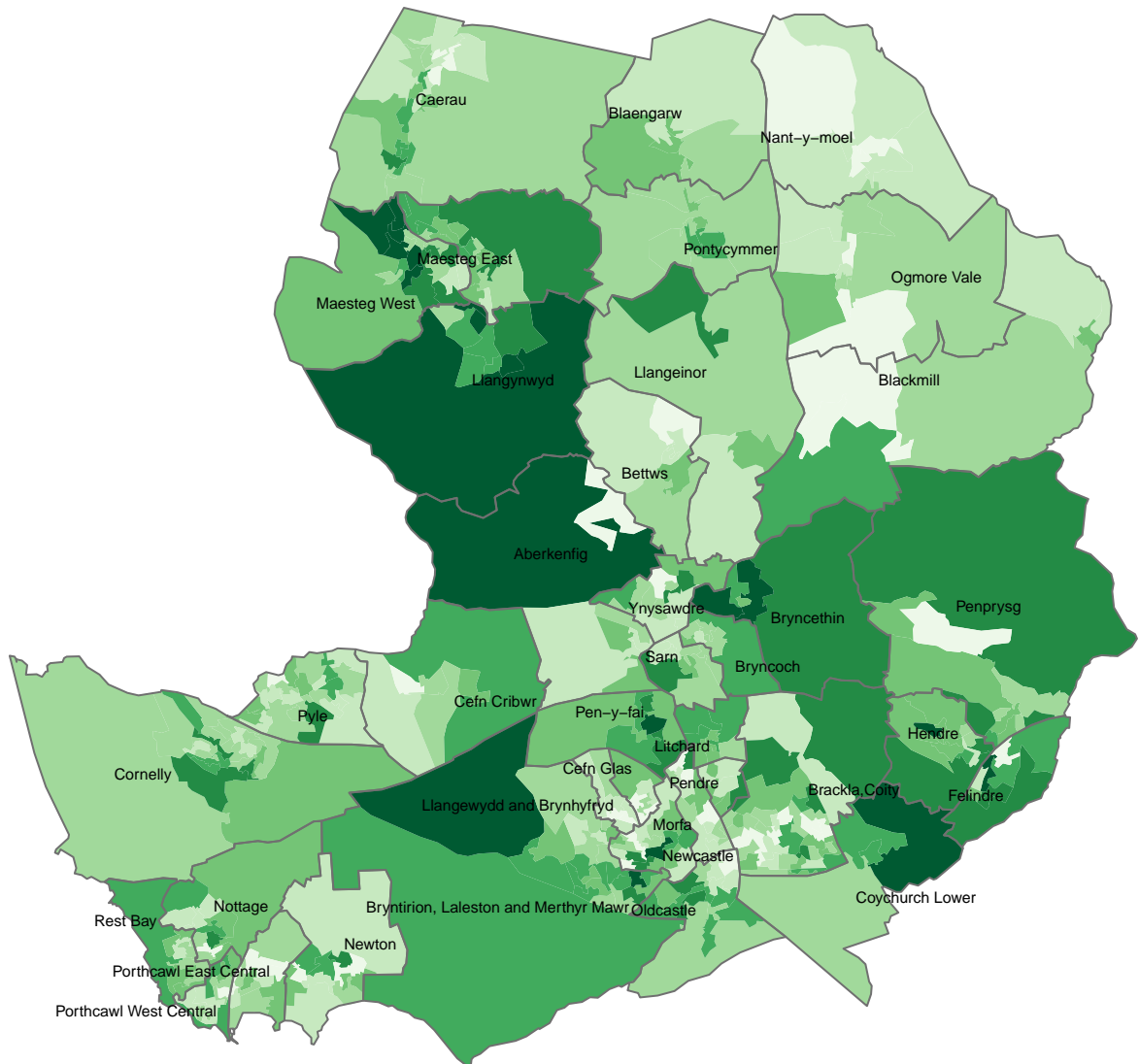
The maps show percentages within Census 2011 output areas, within electoral divisions

Map created by Hywel Jones. Variables KS208WA0022-27 corrected

Contains National Statistics data © Crown copyright and database right 2013; Contains Ordnance Survey data © Crown copyright and database right 2013

Bridgend

Table: Welsh language profile
 KS208WA0023 (Can speak Welsh: Age 16 to 64)



%, 2011 Census

- under 4
- 4 to 6
- 6 to 7
- 7 to 9
- 9 to 10
- 10 to 13
- over 13

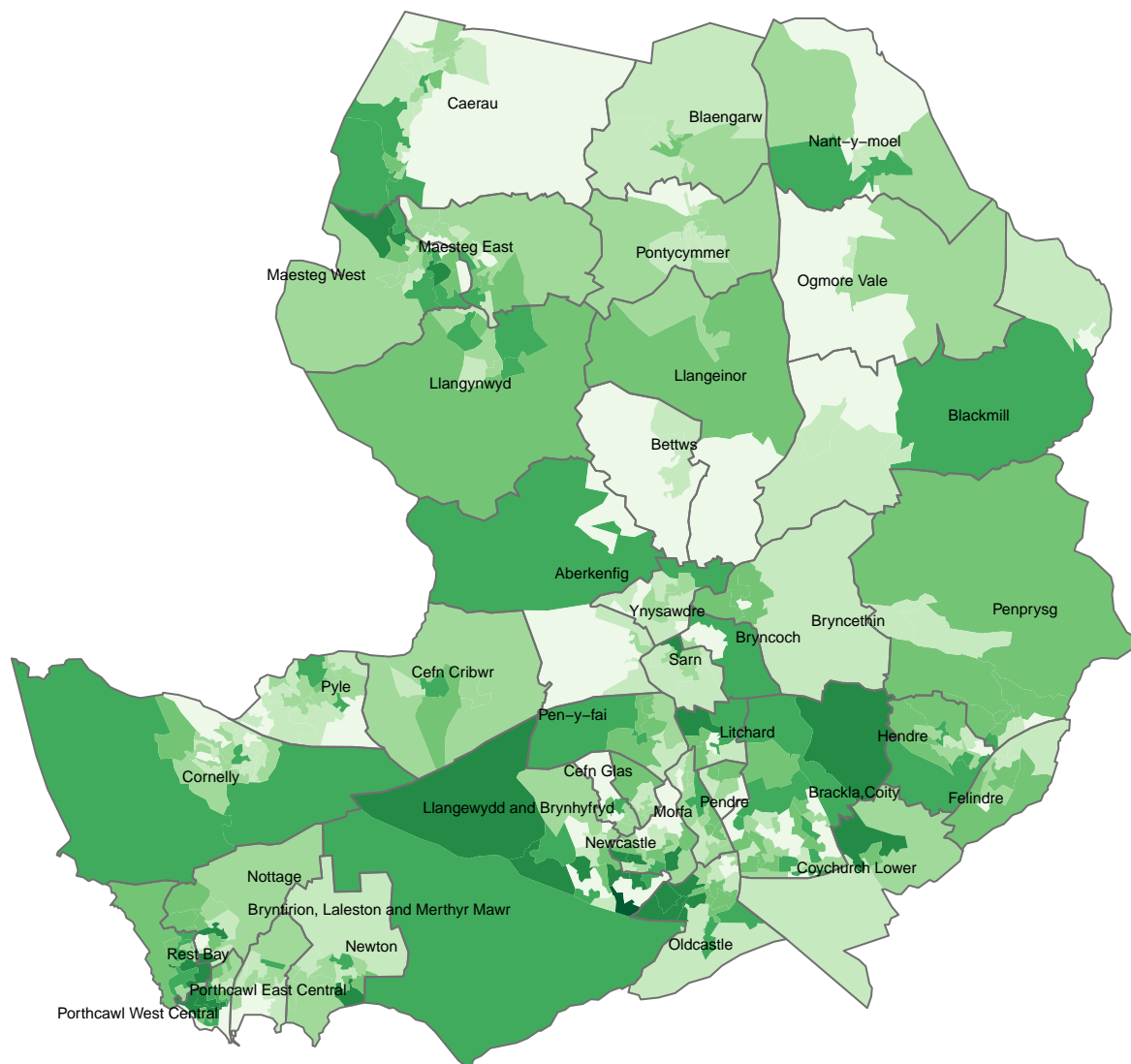
The maps show percentages within Census 2011 output areas, within electoral divisions

Map created by Hywel Jones. Variables KS208WA0022-27 corrected

Contains National Statistics data © Crown copyright and database right 2013; Contains Ordnance Survey data © Crown copyright and database right 2013

Bridgend

Table: Welsh language profile
 KS208WA0024 (Can speak Welsh: Age 65 and over)



%, 2011 Census

- under 1
- 1 to 3
- 3 to 6
- 6 to 8
- 8 to 12
- 12 to 27
- over 27

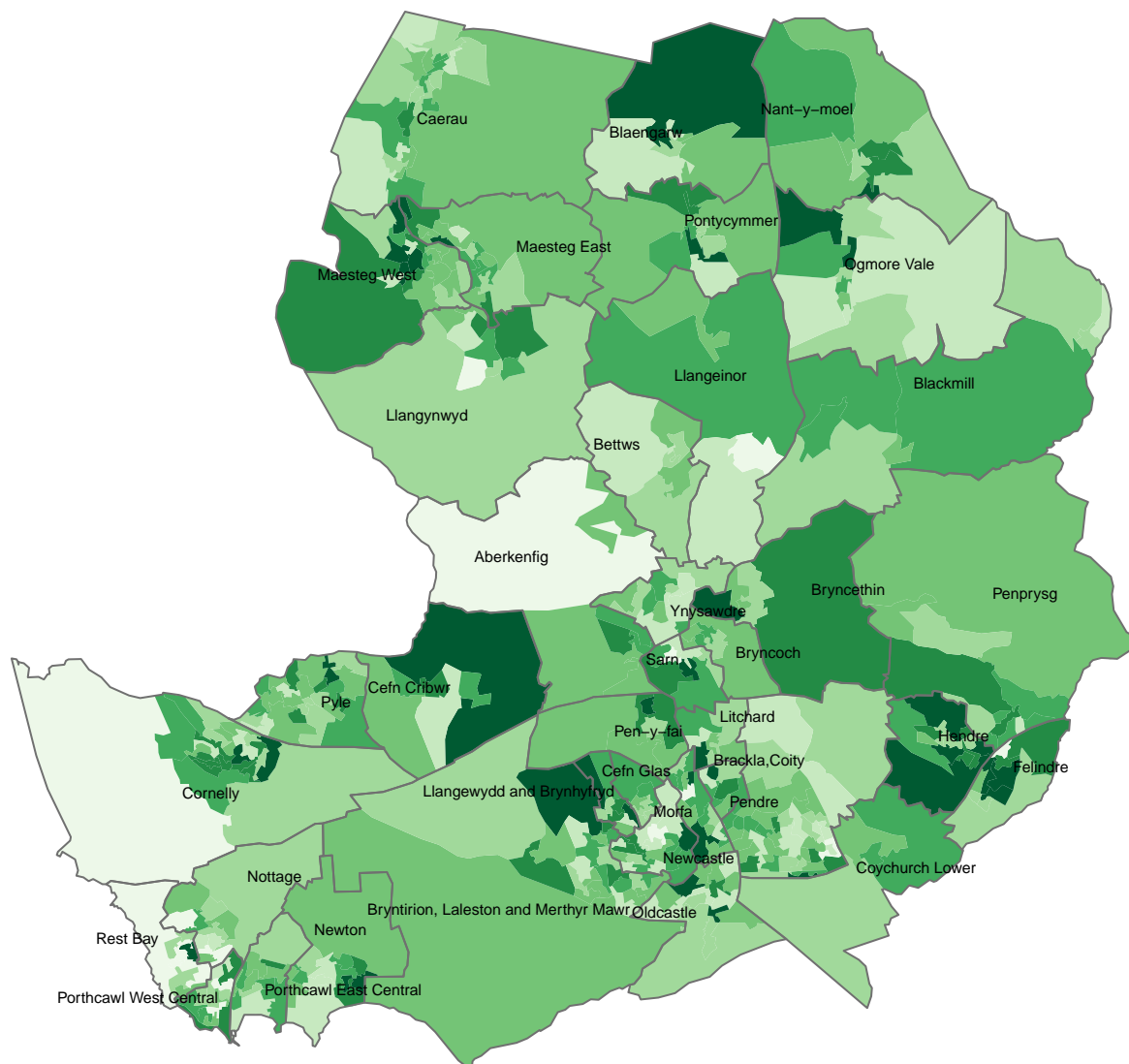
The maps show percentages within Census 2011 output areas, within electoral divisions

Map created by Hywel Jones. Variables KS208WA0022-27 corrected

Contains National Statistics data © Crown copyright and database right 2013; Contains Ordnance Survey data © Crown copyright and database right 2013

Bridgend

Table: Welsh language profile
 KS208WA0025 (One or more skills in Welsh: Age 3 to 15)



%, 2011 Census

- under 17
- 17 to 24
- 24 to 30
- 30 to 36
- 36 to 42
- 42 to 49
- over 49

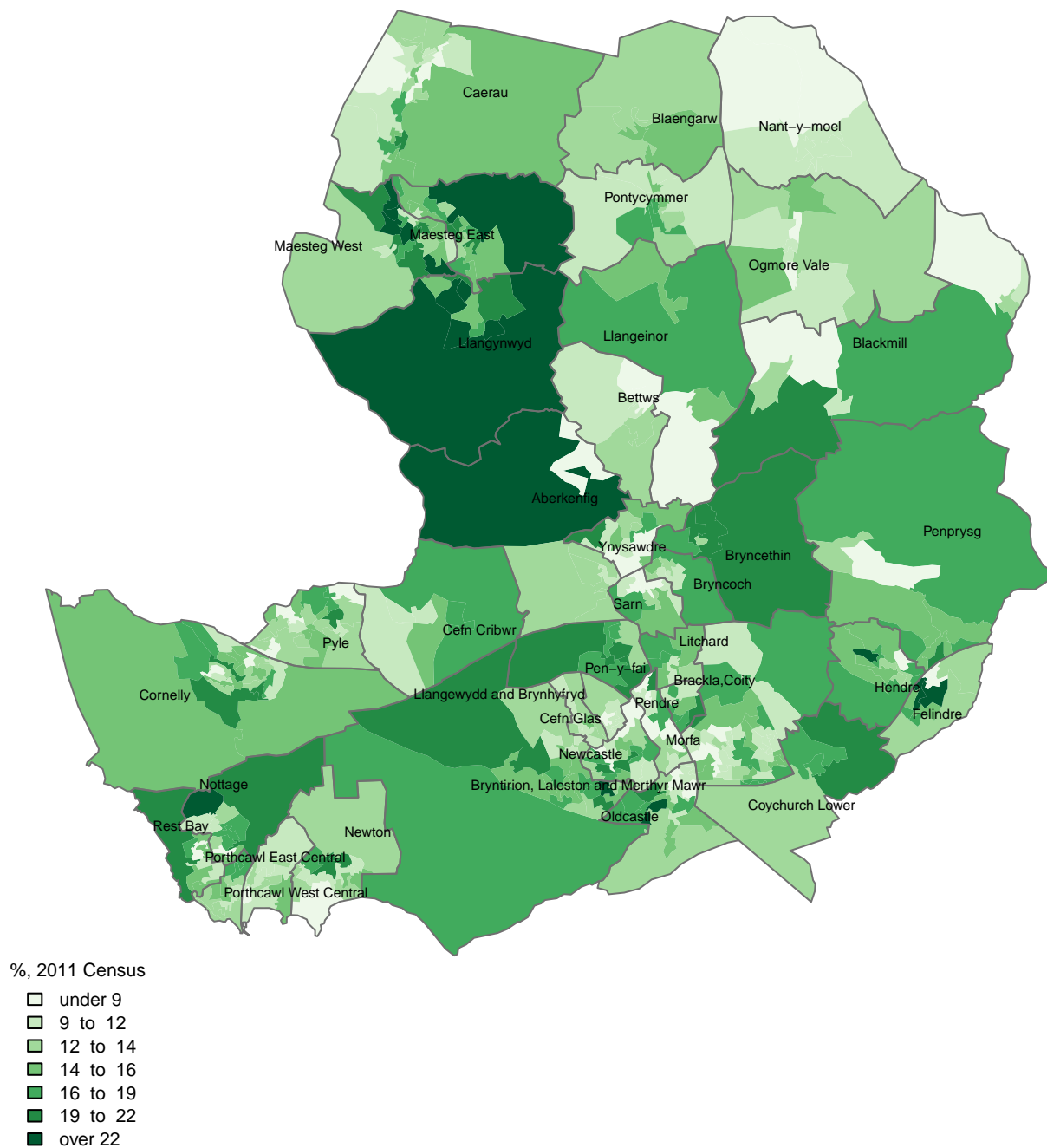
The maps show percentages within Census 2011 output areas, within electoral divisions

Map created by Hywel Jones. Variables KS208WA0022-27 corrected

Contains National Statistics data © Crown copyright and database right 2013; Contains Ordnance Survey data © Crown copyright and database right 2013

Bridgend

Table: Welsh language profile
 KS208WA0026 (One or more skills in Welsh: Age 16 to 64)



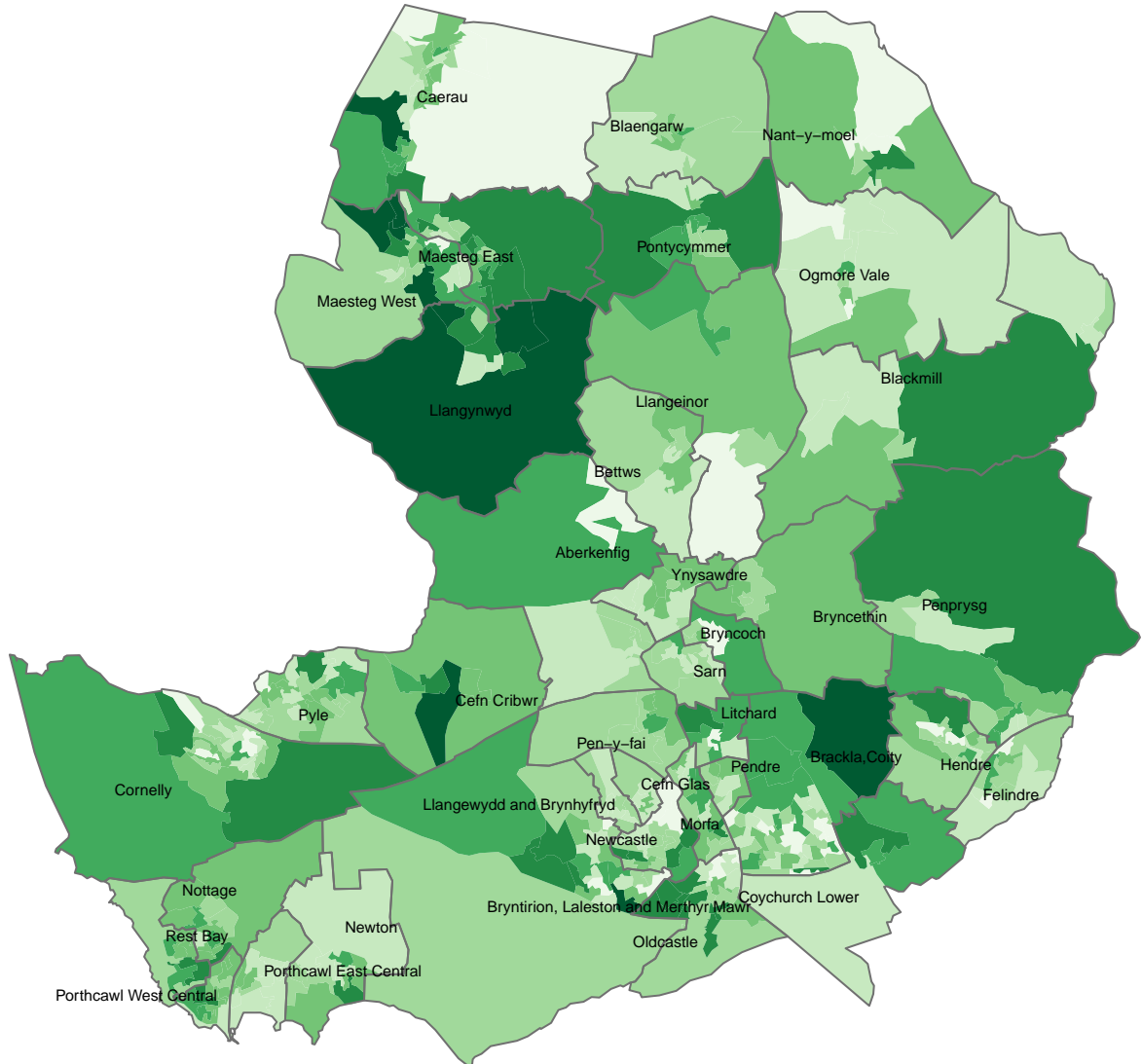
The maps show percentages within Census 2011 output areas, within electoral divisions

Map created by Hywel Jones. Variables KS208WA0022-27 corrected

Contains National Statistics data © Crown copyright and database right 2013; Contains Ordnance Survey data © Crown copyright and database right 2013

Bridgend

Table: Welsh language profile
 KS208WA0027 (One or more skills in Welsh: Age 65 and over)



%, 2011 Census

- under 6
- 6 to 11
- 11 to 15
- 15 to 20
- 20 to 25
- 25 to 34
- over 34

The maps show percentages within Census 2011 output areas, within electoral divisions

Map created by Hywel Jones. Variables KS208WA0022-27 corrected

Contains National Statistics data © Crown copyright and database right 2013; Contains Ordnance Survey data © Crown copyright and database right 2013